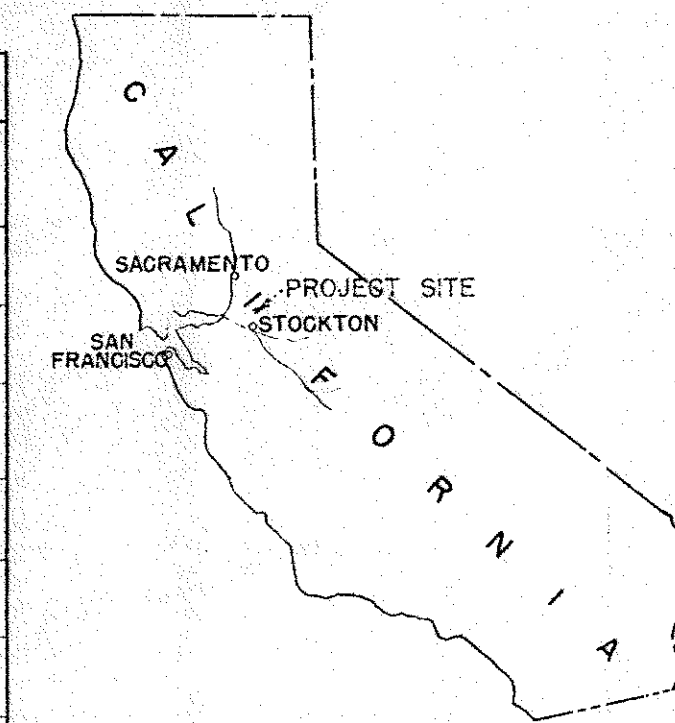
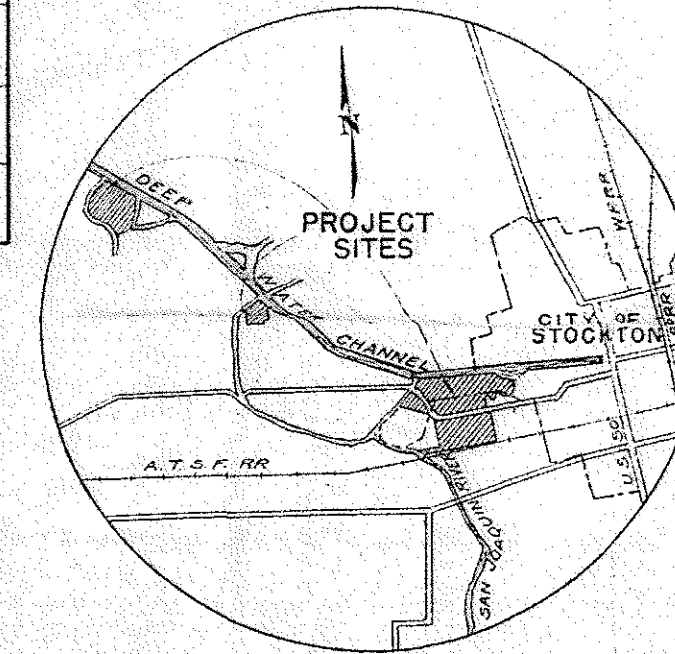


FINAL PROJECT OWNERSHIP MAP

STATE CALIFORNIA
 COUNTY SAN JOAQUIN
 DIVISION SOUTH PACIFIC
 DISTRICT SAN FRANCISCO
 SIXTH ARMY AREA
 LOCATION OF PROJECT
48 MILES S OF SACRAMENTO
83 MILES E OF SAN FRANCISCO
 TRANSPORTATION FACILITIES
A.T.&S.F. - W.P. - S.P. RAILROAD
 STATE ROAD
50 & 99 FEDERAL ROAD
 AIRLINE



STATE INDEX

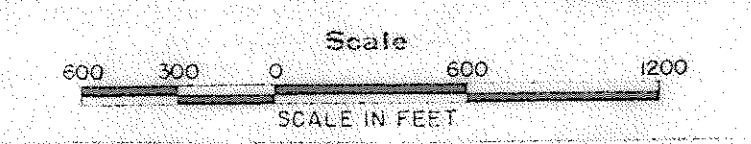


VICINITY MAP



ACQUISITION
TOTAL ACRES IN PROJECT 798.67
 ACRES FEE 277.07
 ACRES EASEMENT
 ACRES LEASED 518.70
 ACRES TRANSFERRED TO W. D.
 ACRES, PERMITS, OR LICENSES 2.90 No Area 2 Licenses
 1 Permit
DISPOSALS
TOTAL ACRES DISPOSED OF 538.77
 ACRES SOLD
 ACRES FEE TO W.A.A. 20.07
 ACRES EXCHANGED
 ACRES LEASES TERMINATED 518.70
 ACRES LESSER INT. TERMINATED LICENSES (1) NO AREA
 PERMIT (1) NO AREA

LEGEND
 BOUNDARY LINE
 STATE OR PROVINCE LINE
 COUNTY LINE
 CIVIL DISTRICT PRECINCT
 LAND GRANT LINE
 CITY, VILLAGE, OR BOROUGH
 CEMETERY, SMALL PARK, ETC.
 TOWNSHIP LINE
 SECTION LINE
 RUNWAY APPROACH ZONE AREAS
 AVIGATION EASEMENT
 FEE SIMPLE



DEPARTMENT OF THE ARMY
 OFFICE OF THE DIVISION ENGINEER
 SOUTH PACIFIC DIVISION

STOCKTON ORDNANCE SUB-DEPOT

ACQUISITION	AUTHORIZATION
RE-D 351	dated 30 Aug 1941
RE-D 976	dated 18 May 1942
RE-D 1108	dated 13 June 1942
RE-D 351B (General)	dated 30 Oct 1942
RE-D 351C (General)	dated 5 Aug 1943
RE-D 351A	dated 7 Aug 1943
RE-D 351D (General)	dated 19 Sept 1944

RECOMMENDED: *[Signature]* DATE *16 Dec 48*
 APPROVED: *[Signature]* DATE *16 Dec 48*
 CHIEF, STATISTICS BRANCH
 CHIEF, REAL ESTATE DIVISION

DATE	BY	REVISIONS	APPROVED
16 Sep 48	L.H.C.	DUE TO FINAL AUDIT	<i>[Signature]</i>


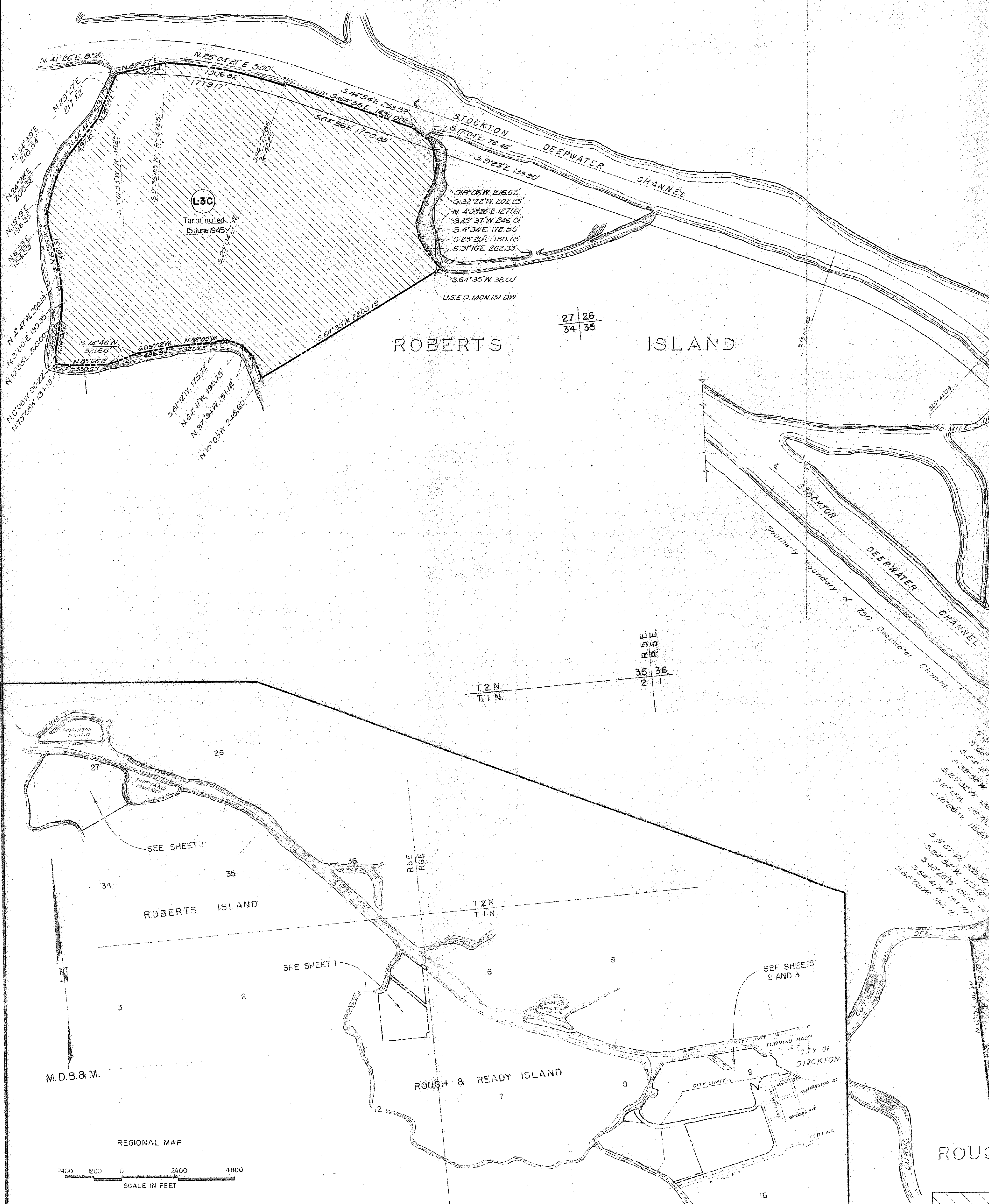
OFFICE, CHIEF OF ENGINEERS, WASHINGTON, D.C.

AUDITED 2392

INSTALLATION OR PROJECT NO. SHEETS: 1 OF 3 DRAWING NO. FB-240

TRACT NO	LAND OWNER	ACREAGE			REMARKS
		FEE	LEASE	LESSER INTERESTS	
A-2A	Estate of FRANK SHACKEL FORD BOGGS, deceased, EDWA D EWING BOGGS, Executrix.	112.27			Direct purchase. Known as Parcel 1 in Deed. Formerly covered by a portion of Lease W7034-qm-132.
A-2B	Estate of FRANK SHACKEL FORD BOGGS, deceased, EDWA D EWING BOGGS, Executrix.	6.43			Direct purchase. Known as Parcel 2 in Deed. Formerly covered by a portion of Lease W7034-qm-132.
A-2C	Estate of FRANK SHACKEL FORD BOGGS, deceased, EDWA D EWING BOGGS, Executrix.	116.65			Direct purchase. Known as Parcel 3 in Deed. Formerly covered by a portion of Lease W7034-qm-132.
B-1	PACIFIC STORAGE COMPANY	4.00			Formerly shown as Tract 2 in Cond. Case No. 4475.
B-2	DAVENPORT DEVELOPMENT, INC.	8.79			Formerly shown as Tract 1 in Cond. Case No. 4475.
B-3	JOHN C. BOGGS & THOMAS W. BOGGS	1.83			Formerly shown as Tract 3 in Cond. Case No. 4475.
C-1	RIVERBANK CANNING COMPANY	9.50			Formerly shown as Tract 1 in Cond. Case No. 4395.
D-1	JOHN C. BOGGS, et al.	17.60			Formerly shown as Tract 1 in Cond. Case No. 4510.
E-1	JOHN C. BOGGS, et al.			2.90	Perpetual Easement for drainage ditch and road R/W. Formerly shown as Tract 1 in Cond. Case No. 4568.
L-1	STOCKTON PORT DISTRICT	42.36			W 7034 qm 127
L-2	PORT OF STOCKTON GRAIN TERMINAL	7.63			W 7034 qm 131
L-3A	STOCKTON PORT DISTRICT	97.81			W-868 eng 4034
L-3B	STOCKTON PORT DISTRICT	131.92			W-868 eng 4034
L-3C	STOCKTON PORT DISTRICT	238.98			W-868 eng 4034
L-4	PACIFIC GAS & ELECTRIC COMPANY			No Area	License No W 04-193 eng 5704 dated 20 Jan. 1945 for maintenance & operation of floodlight circuit.
P-5	STOCKTON PORT DISTRICT			No Area	Permit dated 25 Oct 1941 for construction of fence.
L-6	PACIFIC GAS & ELECTRIC COMPANY & PACIFIC TELEPHONE & TELEGRAPH COMPANY			No Area	License dated 19 Jun 1945 for fire alarm system & apparatus. Formerly under Permit dated 4 March 1943.

THE TRACTS LISTED ABOVE ARE SUBJECT TO THE FOLLOWING OUTSTANDING RIGHTS.
 A-2-A, A-2-B..... Right of way for highway purposes, 60 feet wide as dedicated by City of Stockton.
 A-2-C..... Easement for sewer purposes, 60 feet wide, Easement for drainage canal as conveyed to Lorenzo Zerillo as cited in deed of record.
 B-1..... Transmission line right of way as conveyed to Pacific Gas and Electric Company as cited in deed of record.
 B-2..... Easement for gas pipe line to the Pacific Gas and Electric Company as cited in deed of record.
 D-1, E-1..... An unrecorded oil and gas lease in favor of Wm. A. Ford, for a term of 20 years, beginning 22 Aug. 1939
 Right of way for dredge discharge pipe line to City of Stockton as cited in deed of record.



REGIONAL MAP

ACCOUNTABILITY ASSUMED BY WAA ON 20.07 ACRES, 29 JULY 1948
 EASEMENT FOR WATER PIPING TRANSFERRED TO NAVY DEPT. 9 DEC. 1948 (AREA INCLUDED IN LAND TRANSFERRED TO WAA)